

# MALDIVES LAND AND SURVEY AUTHORITY

MINISTRY OF HOUSING AND INFRASTRUCTURE

Office (PABX): +(960) 3004300, Fax: +(960) 3004254

Ameenee Magu, Maafannu, Male', 20392, Maldives.

Email: survey@housing.gov.mv

Web: www. surveyofmaldives.gov.mv



CONTROL POINT DETAILS	Station Number
	PSM5595
Coordinate Information	
Geodetic	Grid
WGS 84	UTM Zone 43
Lat: 5°46'02.20977"N	E: 274644.713
Long: 72°57'53.91597"E	N: 637881.643
Ellp Height: -78.972	Orth Height: +0.926
Island Name: R. Faarufushi	Date: 10/01/2015

## Monument description & method of survey:

- Concrete casted in 1ft x 1ft wooden cast, length measuring 3ft buried below ground, 1m s/s rod driven into the concrete as the center mark. Monument labeled with s/s plate stating point ID.
- Below 75mm.
- GNSS static survey post processing.
- Vertical height connected using tide prediction data.

## General site condition & access:

- Located in the open area at the west side of the island.
- Easy access.

Owner: Faarufushi Investment Pvt. Ltd.




DOWN TOWARD PSM



NORTH VIEW



EAST VIEW



FROM PSM UPTOWARD SKY



SOUTH VIEW



WEST VIEW

# SITE INFORMATION

Station Number

P

S

M

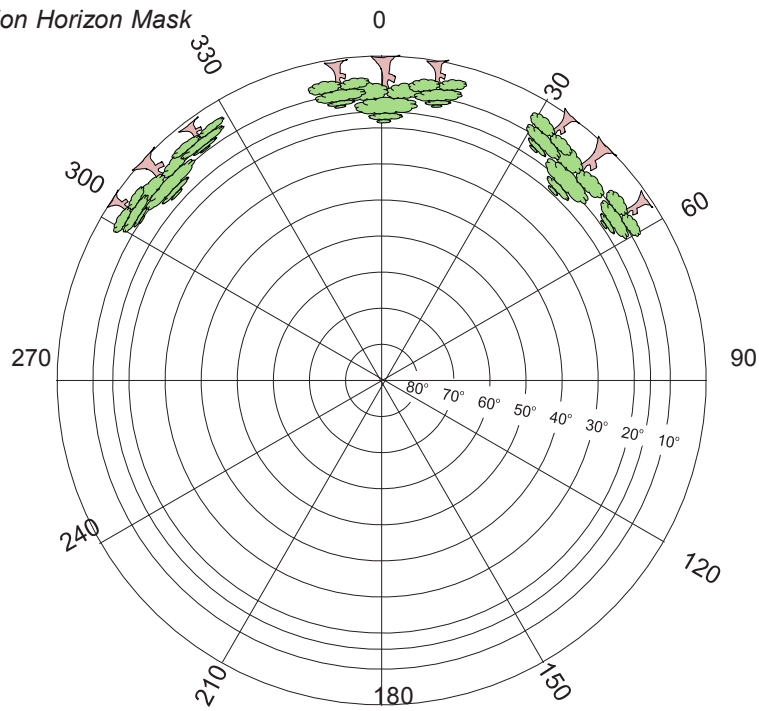
5

5

9

5

Station Horizon Mask

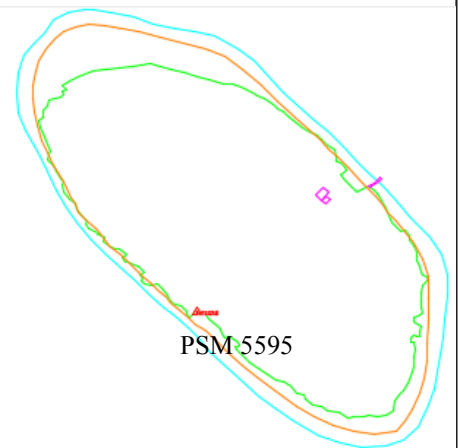


Height above Marker that horizon was mapped from 1.5 m

Magnetic Declination  
Declination applied to this figure?  
☐ Yes ☒ No



Locality



PSM-5595



Road

1.5m

2.1m

PSM5595

8.3m

Shoreline

Sketched by: Ahmed Nuaim

Scale: Not to scale

Date: 28/10/2015

**Maldives Land and Survey Authority**, MINISTRY OF HOUSING AND INFRASTRUCTURE, Ameene Magu, Maafannu, Male', 20392, Maldives,  
Office (PABX): +(960) 3004300, Fax: +(960) 3004254, Email: [survey@housing.gov.mv](mailto:survey@housing.gov.mv), Web: [www.surveyofmaldives.gov.mv](http://www.surveyofmaldives.gov.mv)



# MALDIVES LAND AND SURVEY AUTHORITY

MINISTRY OF HOUSING AND INFRASTRUCTURE

Office (PABX): +(960) 3004300, Fax: +(960) 3004254

Ameenee Magu, Maafannu, Male', 20392, Maldives.

Email: survey@housing.gov.mv

Web: www. surveyofmaldives.gov.mv



CONTROL POINT DETAILS	Station Number
	PSM5596
Coordinate Information	
Geodetic	Grid
WGS 84	UTM Zone 43
Lat: 5°46'04.67779"N	E: 274718.186
Long: 72°57'56.29473"E	N: 637957.212
Ellp Height: -79.163	Orth Height: +0.735
Island Name: R. Faarufushi	Date: 10/01/2015

## Monument description & method of survey:

- Concrete casted in 1ft x 1ft wooden cast, length measuring 3ft buried below ground, 1m s/s rod driven into the concrete as the center mark. Monument labeled with s/s plate stating point ID.
- Below 75mm.
- GNSS static survey post processing.
- Vertical height relative to PSM 5595. ( Static post processed Adjustment)

## General site condition & access:

- Located in the open area at the west side of the island.
- Easy access.

Owner: Faarufushi Investment Pvt. Ltd.




DOWN TOWARD PSM



NORTH VIEW



EAST VIEW



FROM PSM UPTOWARD SKY



SOUTH VIEW



WEST VIEW

# SITE INFORMATION

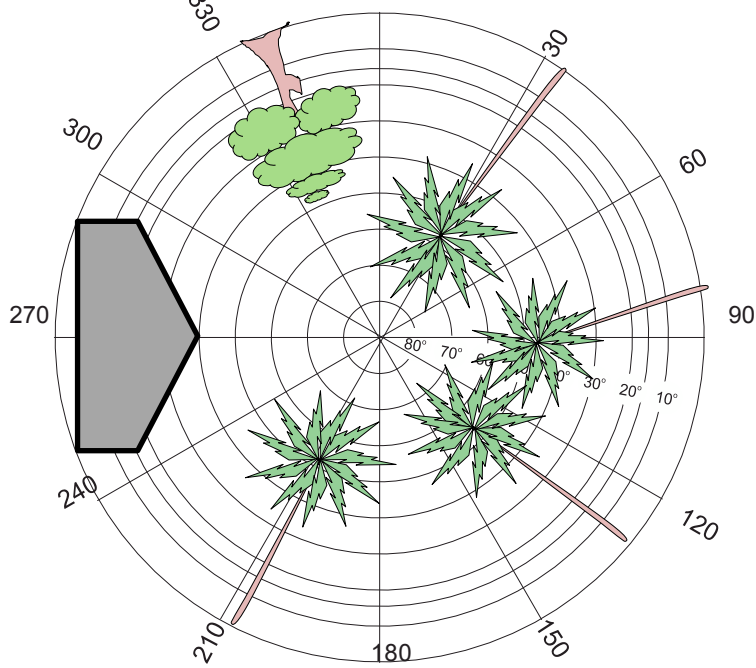
Station Number

P S M 5 5 9 6

Station Horizon Mask

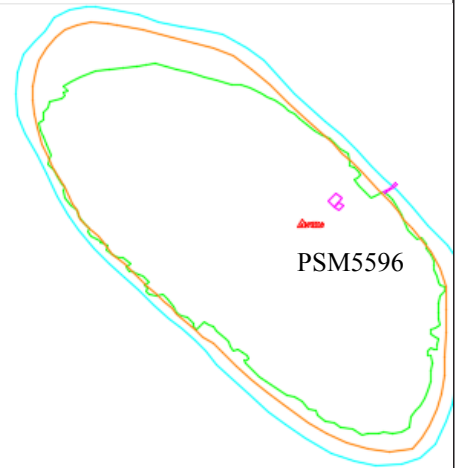
0

Locality

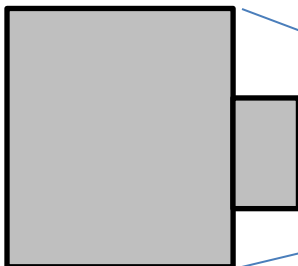


Height above Marker that horizon was mapped from 1.5 m

Magnetic Declination  
Declination applied to this figure?  
☐ Yes ☒ No




Mosque

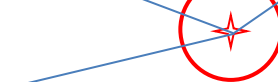


3.02m

4.40m




Coconut Palm



PSM5596

4.2m



Well



Sketched by: Ahmed Nuaim

Scale: Not to scale

Date: 28/10/2015

**Maldives Land and Survey Authority**, MINISTRY OF HOUSING AND INFRASTRUCTURE, Ameenah Magu, Maafannu, Male', 20392, Maldives,  
Office (PABX): +(960) 3004300, Fax: +(960) 3004254, Email: [survey@housing.gov.mv](mailto:survey@housing.gov.mv), Web: [www.surveyofmaldives.gov.mv](http://www.surveyofmaldives.gov.mv)



# MALDIVES LAND AND SURVEY AUTHORITY

MINISTRY OF HOUSING AND INFRASTRUCTURE

Office (PABX): +(960) 3004300, Fax: +(960) 3004254

Ameenee Magu, Maafannu, Male', 20392, Maldives.

Email: survey@housing.gov.mv

Web: www. surveyofmaldives.gov.mv



CONTROL POINT DETAILS		Station Number	PSM5597
Coordinate Information			
Geodetic		Grid	
WGS 84		UTM Zone 43	
Lat: 5°46'08.20529"N		E: 274571.763	
Long: 72°57'51.52406"E		N: 638066.119	
Ellp Height: -79.020		Orth Height: +0.878	
Island Name: R. Faarufushi		Date: 10/01/2015	

## Monument description & method of survey:

- Concrete casted in 1ft x 1ft wooden cast, length measuring 3ft buried below ground, 1m s/s rod driven into the concrete as the center mark. Monument labeled with s/s plate stating point ID.
- Below 500mm.
- GNSS static survey post processing.
- Vertical height relative to PSM 5595. ( Static post processed Adjustment)
- 

## General site condition & access:

- Located in the open area at the west side of the island.
- Easy access.

Owner: Faarufushi Investment Pvt. Ltd.



# SITE INFORMATION

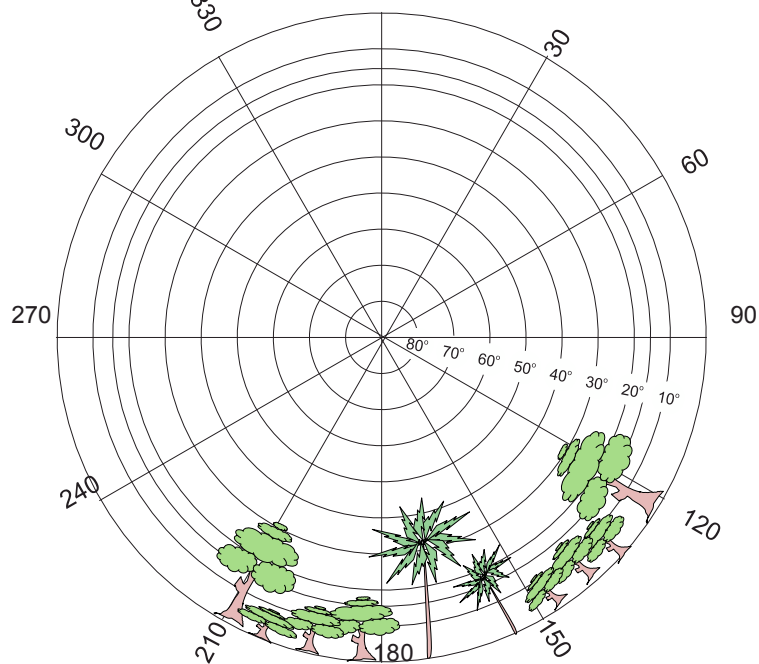
Station Number

P S M 5 5 9 7

Station Horizon Mask

0

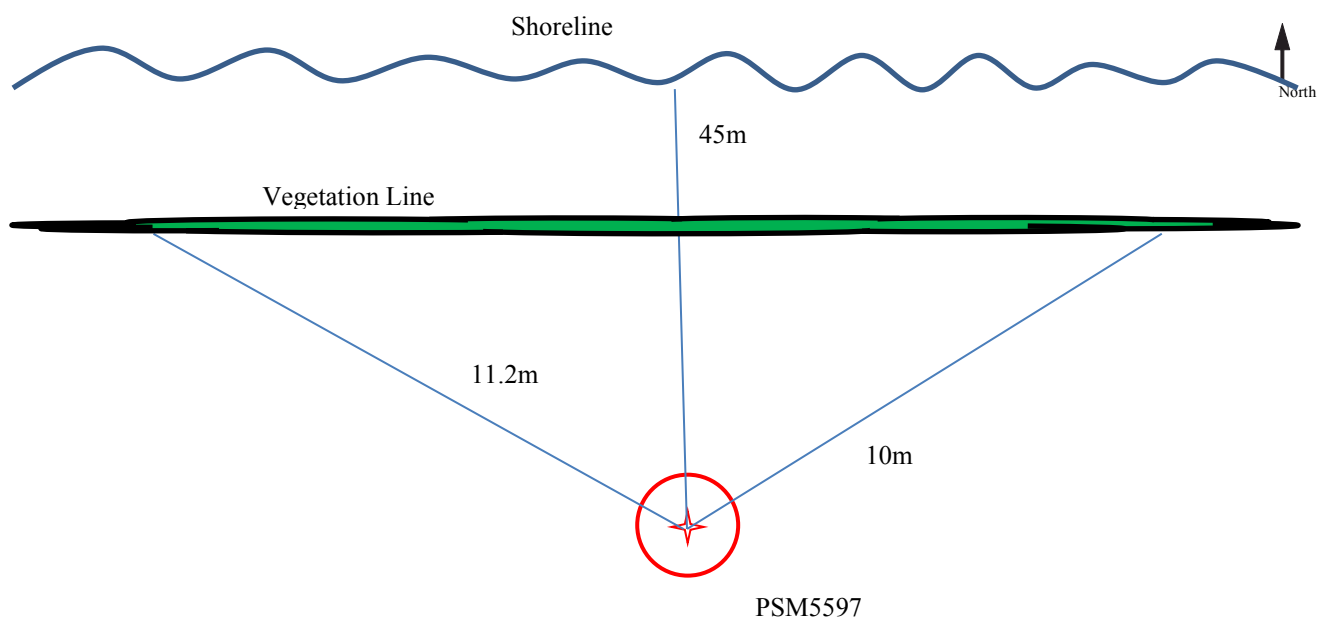
Locality



Height above Marker that horizon was mapped from 1.5 m

Magnetic Declination  
Declination applied to this figure?

☐ Yes ☒ No



Sketched by: Ahmed Nuaim

Scale: Not to scale

Date: 28/10/2015

**Maldives Land and Survey Authority**, MINISTRY OF HOUSING AND INFRASTRUCTURE, Ameene Magu, Maafannu, Male', 20392, Maldives,  
Office (PABX): +(960) 3004300, Fax: +(960) 3004254, Email: [survey@housing.gov.mv](mailto:survey@housing.gov.mv), Web: [www.surveyofmaldives.gov.mv](http://www.surveyofmaldives.gov.mv)